



HAL
open science

An up-to-date Holocene catalog of sedimentary events recorded in volcanic lakes from the French Massif Central

Emmanuel Chapron, Léo Chassiot, Anthony Foucher, Marlène Lavrieux

► **To cite this version:**

Emmanuel Chapron, Léo Chassiot, Anthony Foucher, Marlène Lavrieux. An up-to-date Holocene catalog of sedimentary events recorded in volcanic lakes from the French Massif Central. ISC 2018 20th International sedimentological Congress, Aug 2018, Québec, Canada. 2018. <hal-01908397>

HAL Id: hal-01908397

<https://univ-tlse2.hal.science/hal-01908397v1>

Submitted on 30 Oct 2018

HAL is a multi-disciplinary open access archive for the deposit and dissemination of scientific research documents, whether they are published or not. The documents may come from teaching and research institutions in France or abroad, or from public or private research centers.


L'archive ouverte pluridisciplinaire **HAL**, est destinée au dépôt et à la diffusion de documents scientifiques de niveau recherche, publiés ou non, émanant des établissements d'enseignement et de recherche français ou étrangers, des laboratoires publics ou privés.



HAL Authorization



AN UP-TO-DATE HOLOCENE CATALOG OF SEDIMENTARY EVENTS RECORDED IN VOLCANIC LAKES FROM THE FRENCH MASSIF CENTRAL



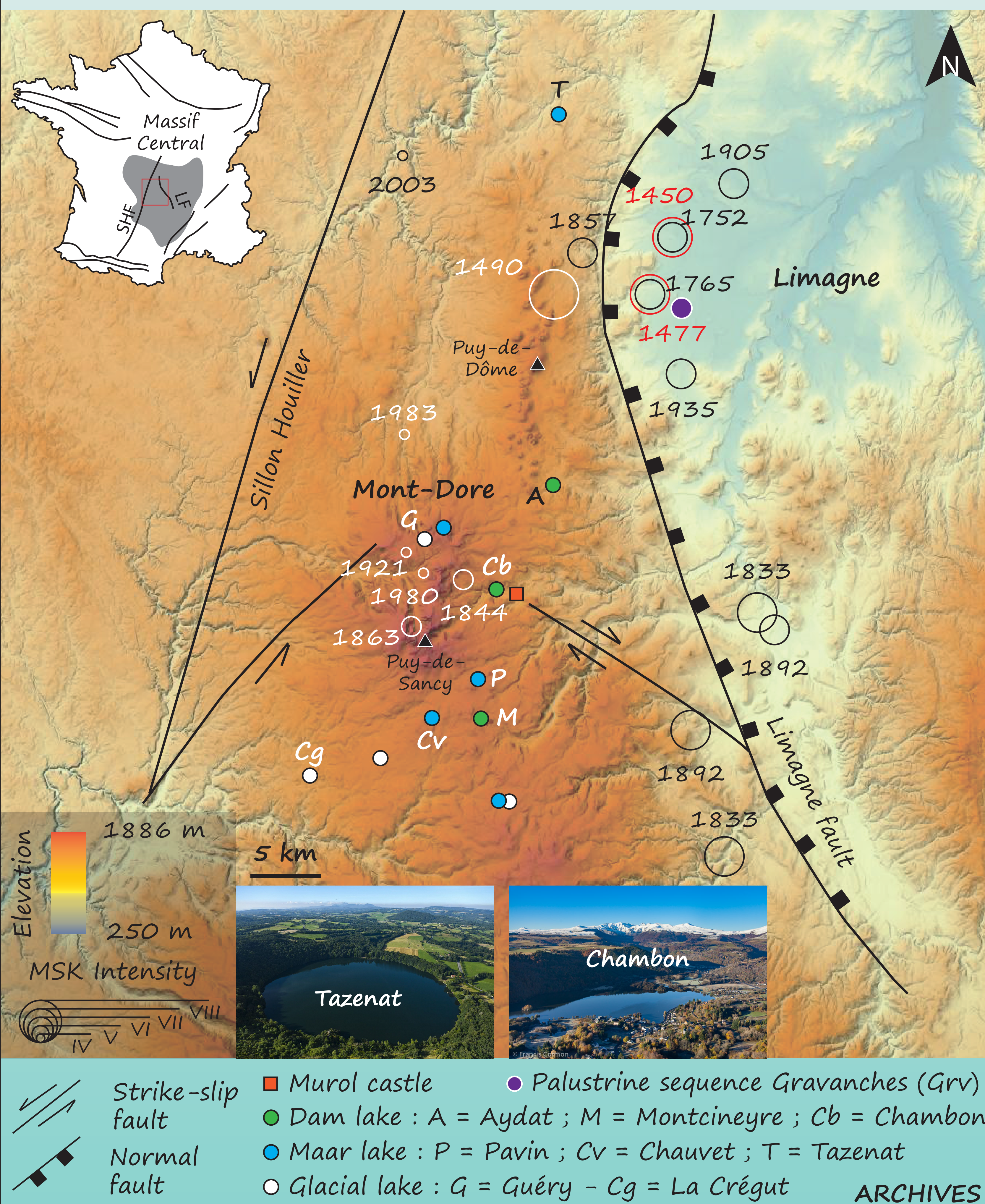
INTRO

A decade of scientific investigation, combining high-resolution hydro-acoustic profiles and multi-proxy analyses of sediment cores, highlighted several sedimentary events in lakes from volcanic areas across the French Massif Central (FMC). This low to medium seismogenic area is located along the Limagne fault where strong earthquakes occurred in the past (epicentral MSK intensity IV-VIII), but historical data are sparse and geohazards still remain overlooked.

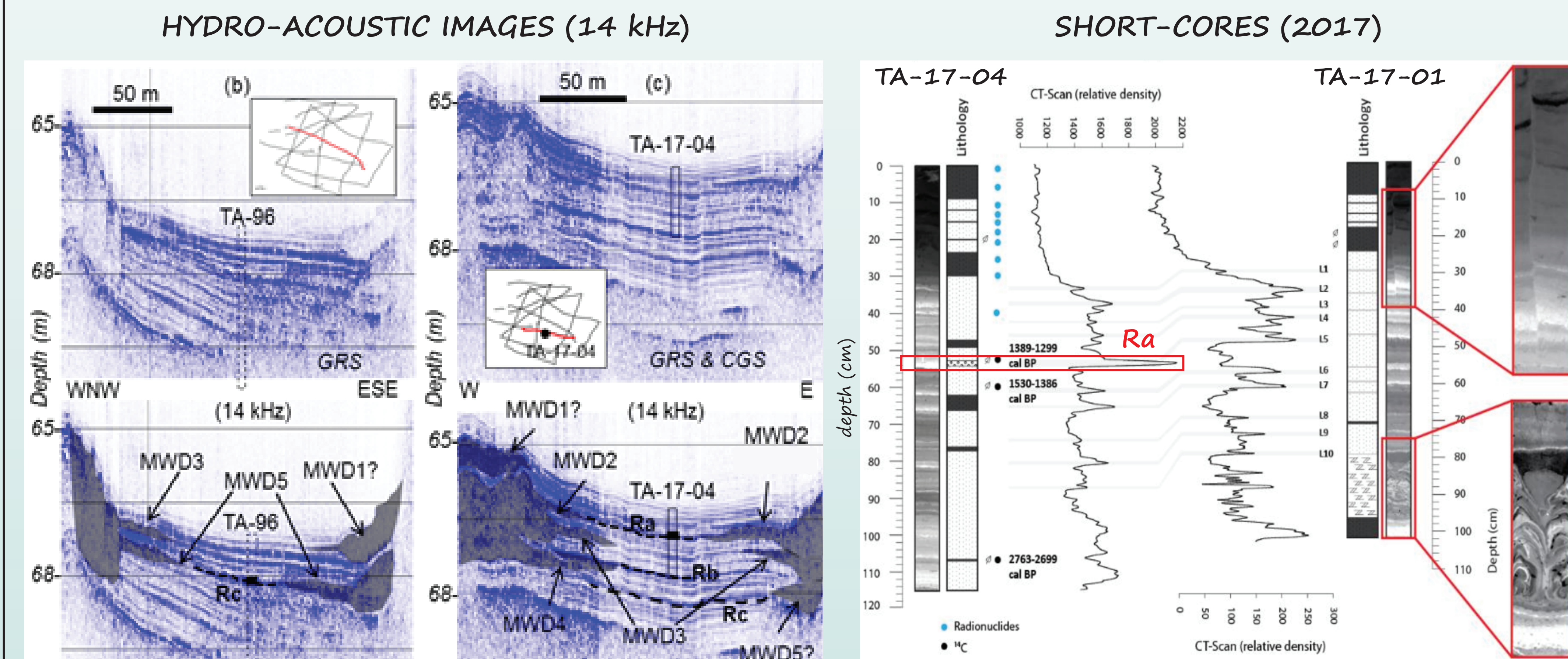
This poster presents new results from recent surveys conducted on small Lake Lacassou, related to the formation of Lake Chambon and northernmost maar lake Gour de Tazenat. These surveys allowed to refine the catalog of sedimentary events that bring insight about the nature, the origin, and the timing of Holocene geohazards, including (1) past earthquakes from co-eval deposits at regional scale; and (2) limnic hazard in Lake Pavin. *Chassiot et al., 2016b*

SETTING

SISFRANCE - SHEEC - AHEAD



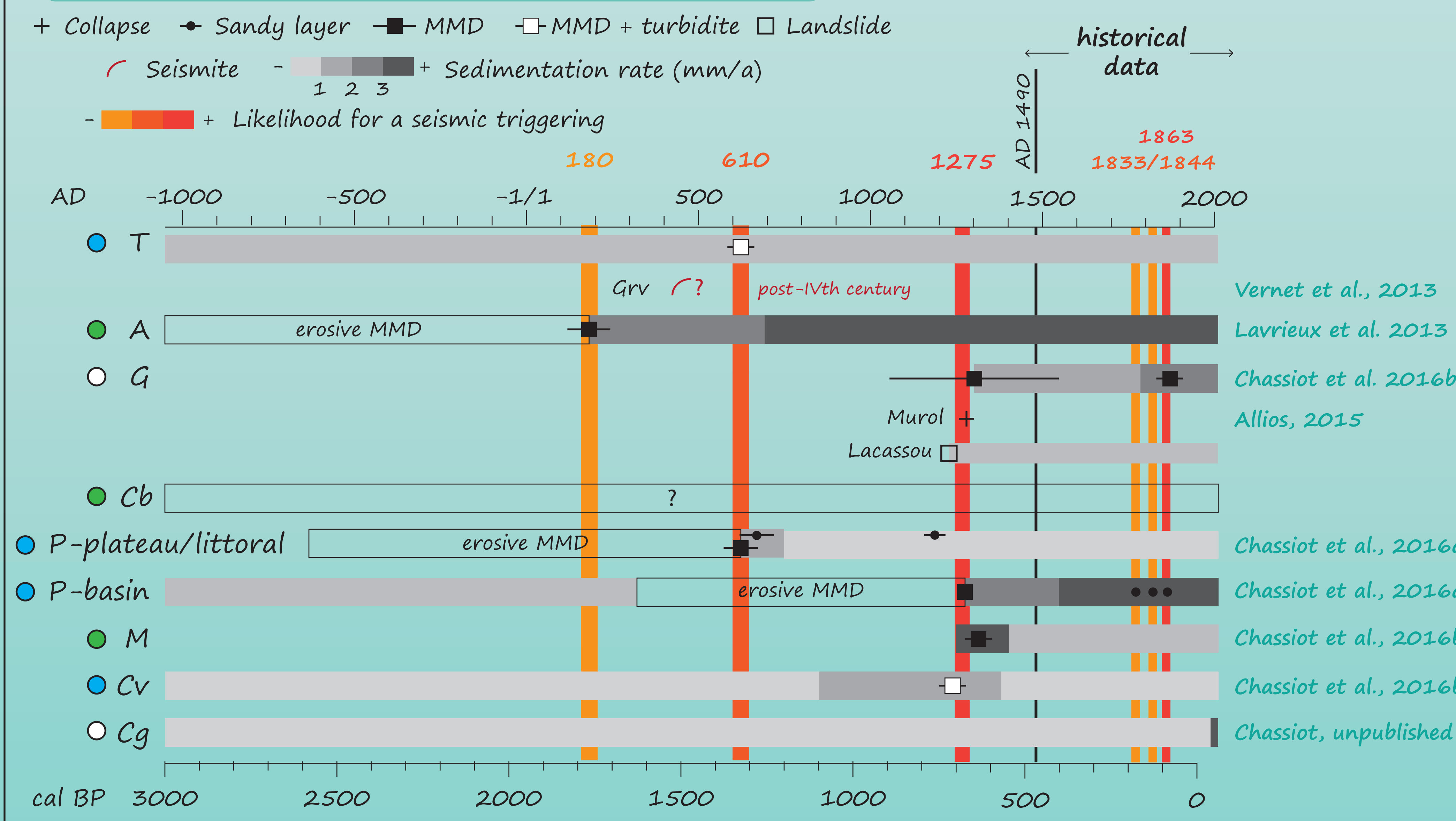
TAZENAT



Two acoustic facies can be observed on hydro-acoustic images from Tazenat: (1) downslope transparent and chaotic lenses interpreted as mass-movement deposits (MMD or MWD); (2) laminated facies with high-amplitude reflectors in the deep basin. CT-scan images of short-cores display sandy layers, micro-faulting, and amalgamated MMD. Seismic-to-core correlation match reflector Ra with sandy layer L5 at 53 cm depth in core TA-17-04, interpreted as a distal turbidite. Radiocarbon chronology allows to date this event around AD 610 ± 50 (2θ). *Juvigné and Stach-Czerniak, 1998*

At least five generations of MMD have been observed on Tazenat acoustic images. It is expected that some of them are associated with distal turbidites corresponding to sandy layers evidenced in 1996 and 2017 cores. Tazenat is a promising site for FMC paleoseismological study. Additional chronological information are however needed to better constrain the timing and the origin of MMDs.

HOLOCENE PALEOSEISMOLOGY



XIXth century: numerous earthquakes were reported in south Limagne and Mont-Dore areas. Two event deposits in P and G have been related to AD 1863 earthquake (MSK V). A sandy layer in P could be linked to distant AD 1833 event (MSK VII) or nearby AD 1844 event (MSK V).

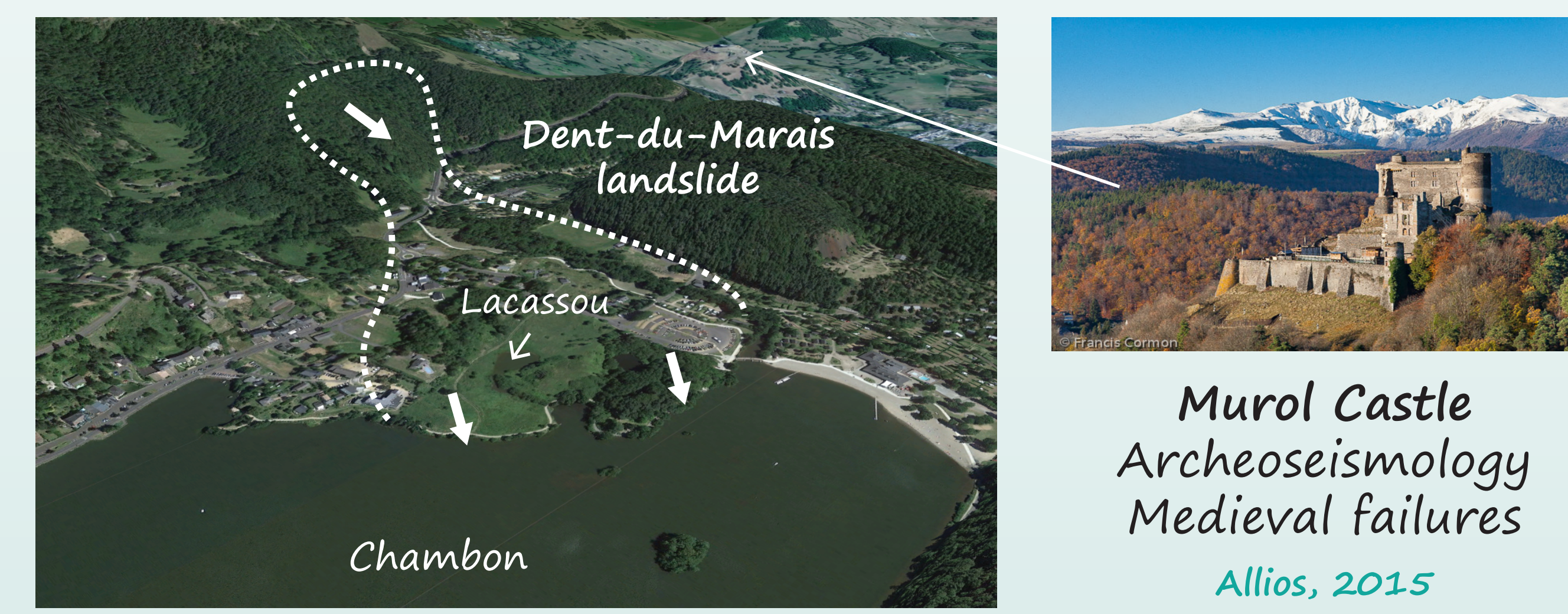
AD 1490: the strongest earthquake in Auvergne (MSK VIII). No synchronous event has been found in natural archives. This may be explained by large (30 km) lake-epicenter distances. Slope failures related to former earthquakes also contributed to lower lake sensitivity to seismic shakings.

AD 1275 ± 50: co-eval events (wall collapse, MMDs, and turbidites) support the occurrence of an undocumented paleo-earthquake in the Mont-Dore. High sedimentation rates consecutive to land-use changes in Cv and M enhanced lake sensitivity to seismic shakings. Basal age from Lake Lacassou formed on the Dent-du-Marais landslide also suggests this event is younger than previously reported.

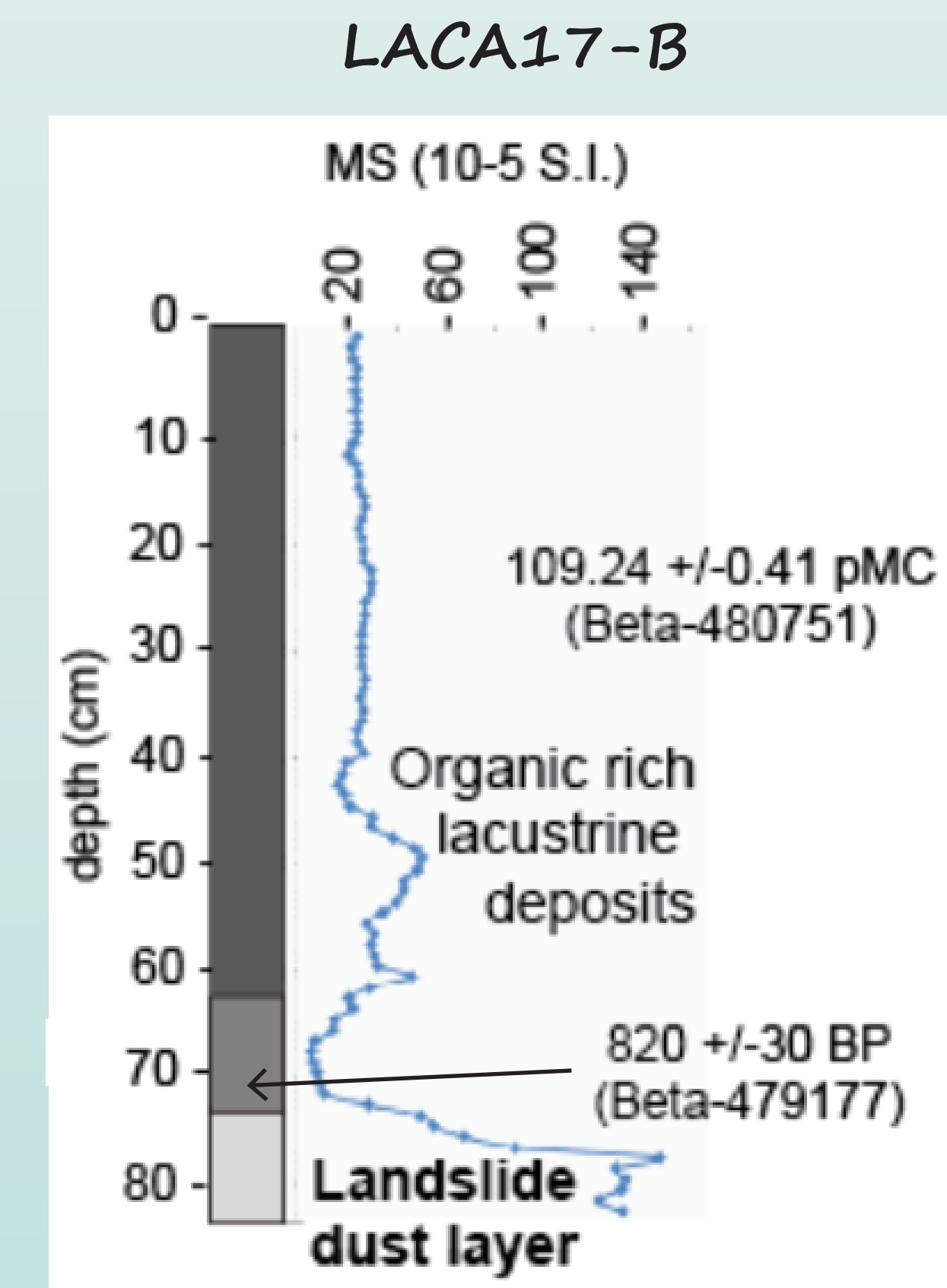
AD 610 ± 50: crater outburst and associated MMDs in P along with co-eval sandy layer in T may have been triggered by a common earthquake. Historical accounts documented a seismic event in AD 542, but also flooding events around AD 580. Seismite layers in Grv support the first hypothesis despite a 70-yr offset with radiocarbon chronology.

AD 180 ± 60: delta collapse and MMD in A. The absence of synchronous deposits in other archives does not support a seismic triggering.

CHAMBON & LACASSOU



Murul Castle
 Archeoseismology
 Medieval failures
Allios, 2015

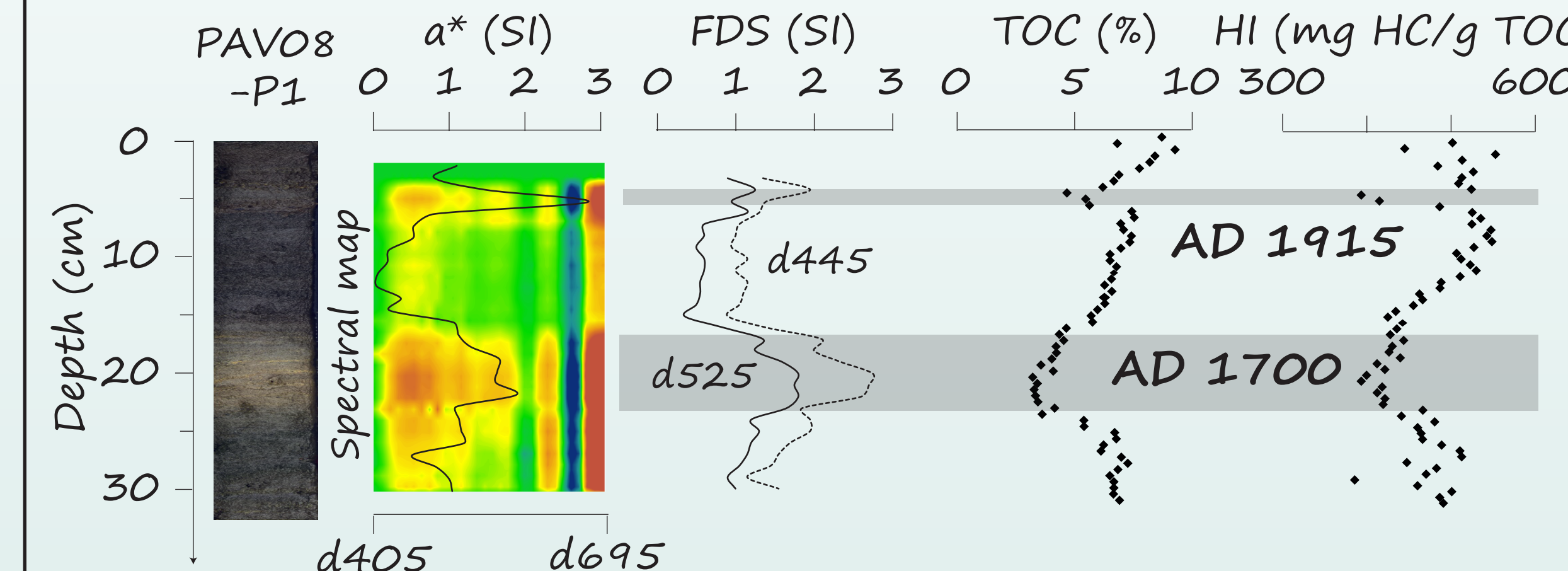


LACA17-B is a 80-cm long core displaying three sedimentary units. Because Lake Lacassou is a small shallow lake formed on the Dent-du-Marais landslide, it is assumed that the dust layer at the bottom of the core is related to the landslide formation.

Radiocarbon age suggests an age of AD 1230 ± 50 (1θ at 97%). This layer, its associated landslide, and the subsequent formation of Lake Chambon may thus be younger than previously reported.

Macaire et al., 1997

LIMNIC HAZARD IN PAVIN?



Unusual deposits have been identified in cores collected on the plateau (0-45 m depth). They are characterized by a lower TOC content and iron-rich spectral signatures (d445, d525, and α*).

Recent bottom mixing event following lake overturn are suspected to be involved in their formation. Deep (> 60 m depth) ferruginous waters went upward, leading to the oxidation of dissolved Fe²⁺ into Fe³⁺, thus coloring surface waters and sediments in yellow-red. This theory is supported by:

- (1) modern analog observed in meromictic lakes from Cameroon (Nyos) and Costa Rica.
- (2) historical observations in AD 1786 and AD 1936 reporting sudden color changes and sulfur smells in Pavin.



Chassiot et al., 2016a
Meybeck, 2016



Cabassi et al., 2014
Rouwet et al., 2014

CONCLUSIONS

The identification and dating of sedimentary events from FMC natural archives indicates several types of geohazards have occurred during the Late Holocene. First, the refined event chronology highlights co-eval deposits across several lakes related to historical tectonic events. Their record were determined by basin slopes, lake-epicenter distance, MSK intensity, and human-induced fluctuations in sedimentary load.

Second, yellowish and iron-rich deposits identified within Lake Pavin sediments suggest lake overturns occurred in a recent past. Although the gas hazard remains limited at Lake Pavin, these unusual deposits may support further research about limnic hazard in similar settings.

REFERENCES & ACKNOWLEDGMENTS

Allios, 2015. Murul, la forteresse muette, PU Rennes, 216 pp.
 Cabassi et al., 2014, PLoS One
 Chassiot et al., 2016a, Quat. Sci. Rev. 141, 9-25.
 Chassiot et al., 2016b, Sed. Geo. 339, 134-150.
 Juvigné and Stach-Czerniak, 1998. Quat. 9, 15-23
 Lavrieux et al., 2013, The Holocene 23, 1317-1328
 Macaire et al., 1997, ESPL 22, 473-489
 Meybeck, 2016, In Sime-Ngando et al. (eds). Springer, 3-27.
 Rouwet et al., 2014, JVGR 272, 78-97
 Vernet et al. 2013, Quat. 24, 109-127

